

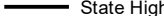

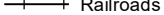





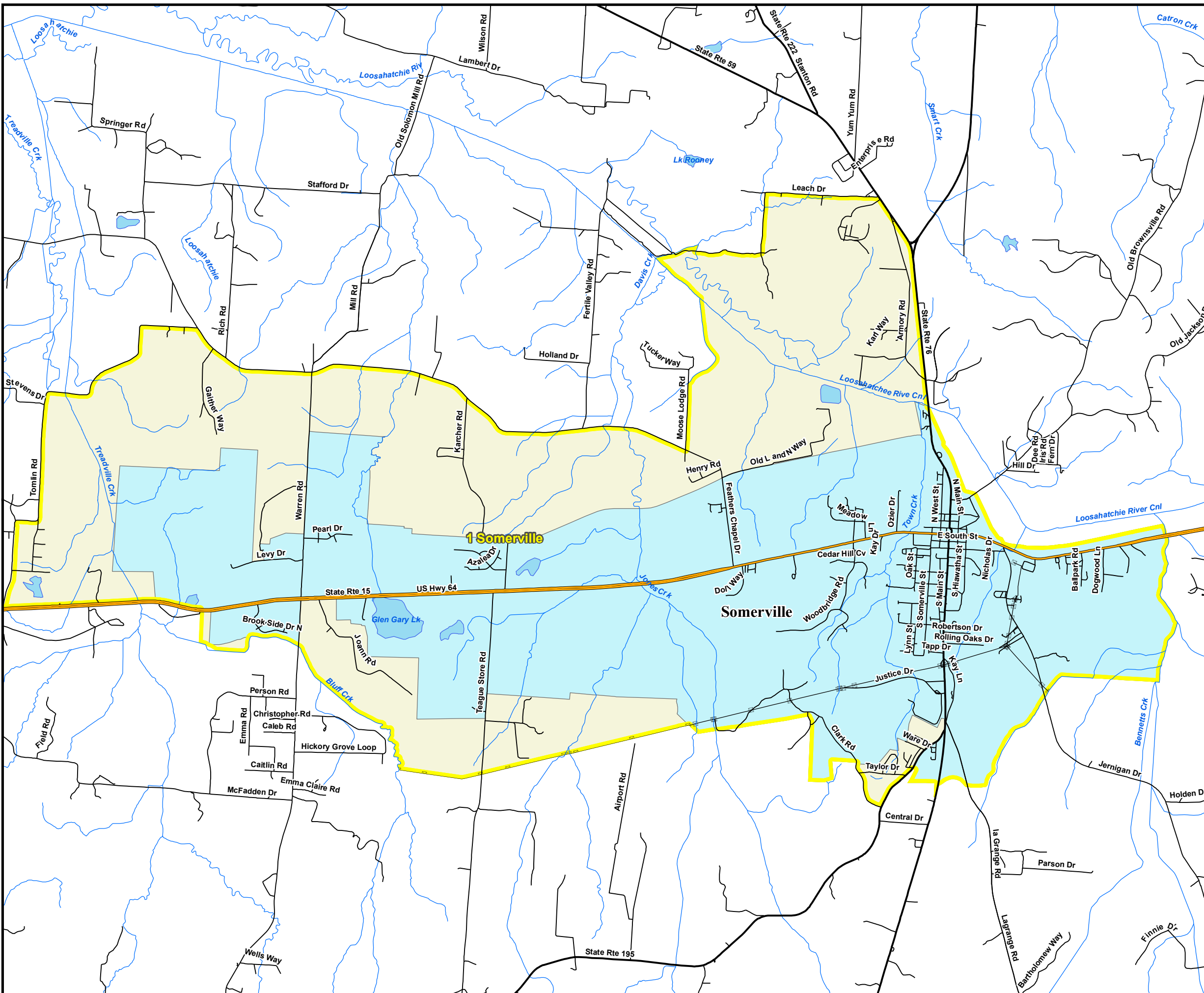
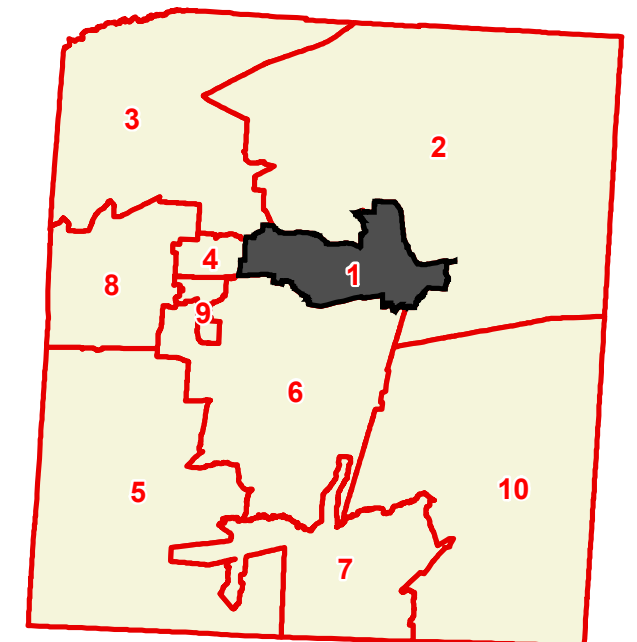


Fayette County

1 Somerville Voting Precinct

TOTAL POPULATION	4,503
WHITE POPULATION	2,351
% WHITE	52.2%
BLACK POPULATION	1,830
% BLACK	40.6%
OTHER POPULATION	322
% OTHER	7.2%
HISPANIC POPULATION	147
% HISPANIC	3.3%
REGISTERED VOTERS	2,569

-  Interstates
-  U.S. Highway
-  State Highway
-  Local Roads
-  Railroads
-  Stream
-  Powerline (Incomplete)
-  Lakes / Rivers
- City, Town**
-  City, Town
-  County


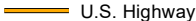





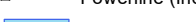
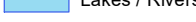
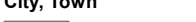


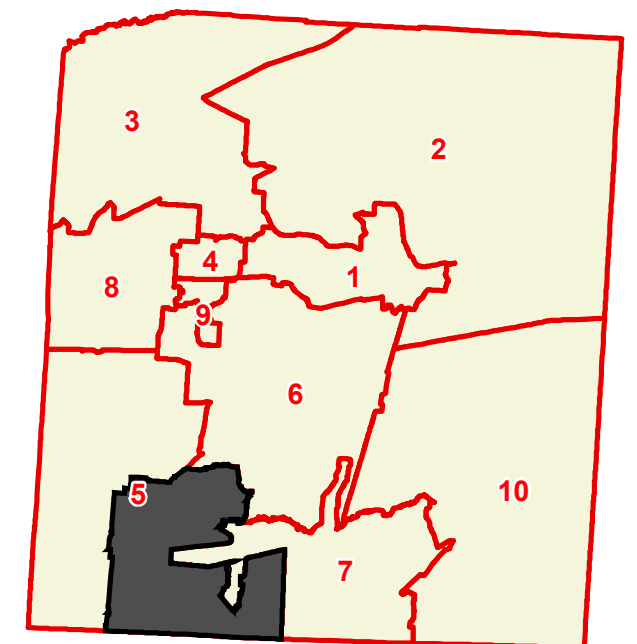
Created On: 12/15/2021

Fayette County

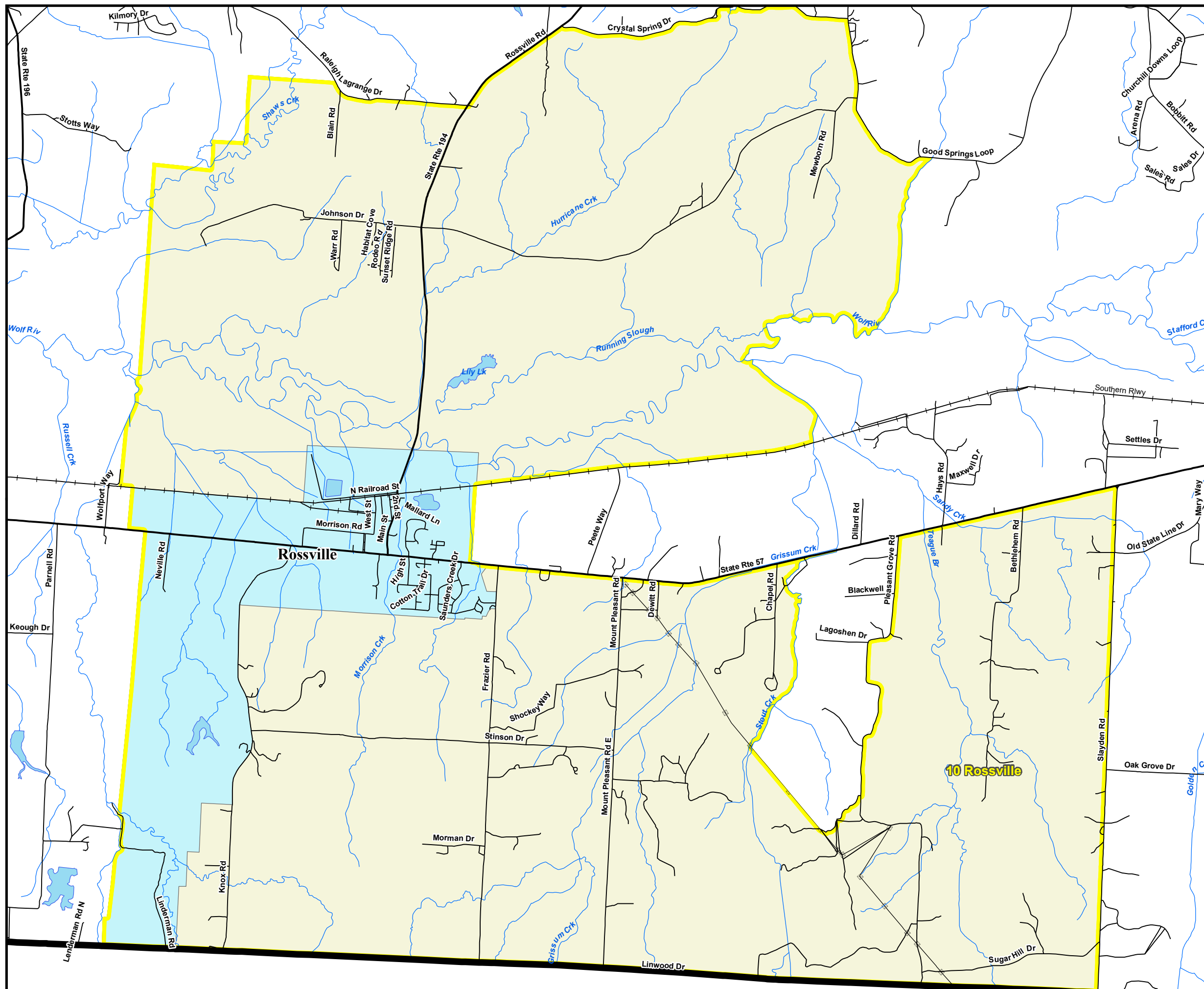
10 Rossville Voting Precinct

TOTAL POPULATION	2,143
WHITE POPULATION	1,379
% WHITE	64.3%
BLACK POPULATION	636
% BLACK	29.7%
OTHER POPULATION	128
% OTHER	6%
HISPANIC POPULATION	52
% HISPANIC	2.4%
REGISTERED VOTERS	1,733

-  Interstates
-  U.S. Highway
-  State Highway
-  Local Roads
-  Railroads
-  Stream
-  Powerline (Incomplete)
-  Lakes / Rivers
- City, Town**
-  City, Town
-  County






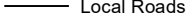






Created On: 12/15/2021

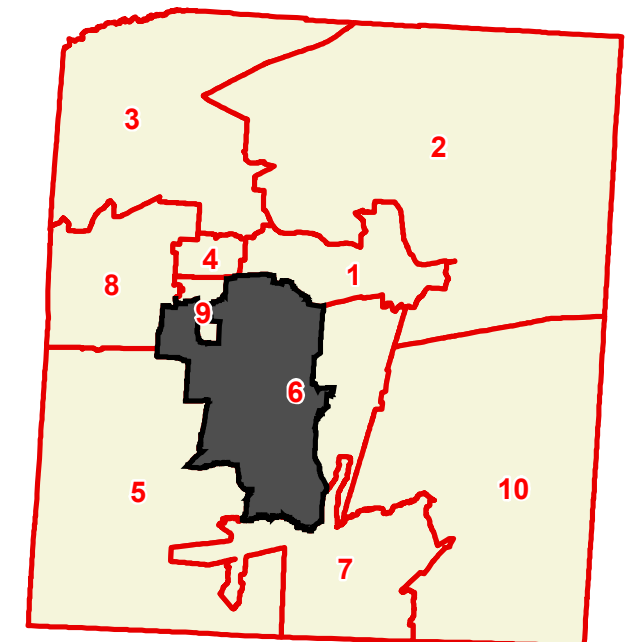


Fayette County

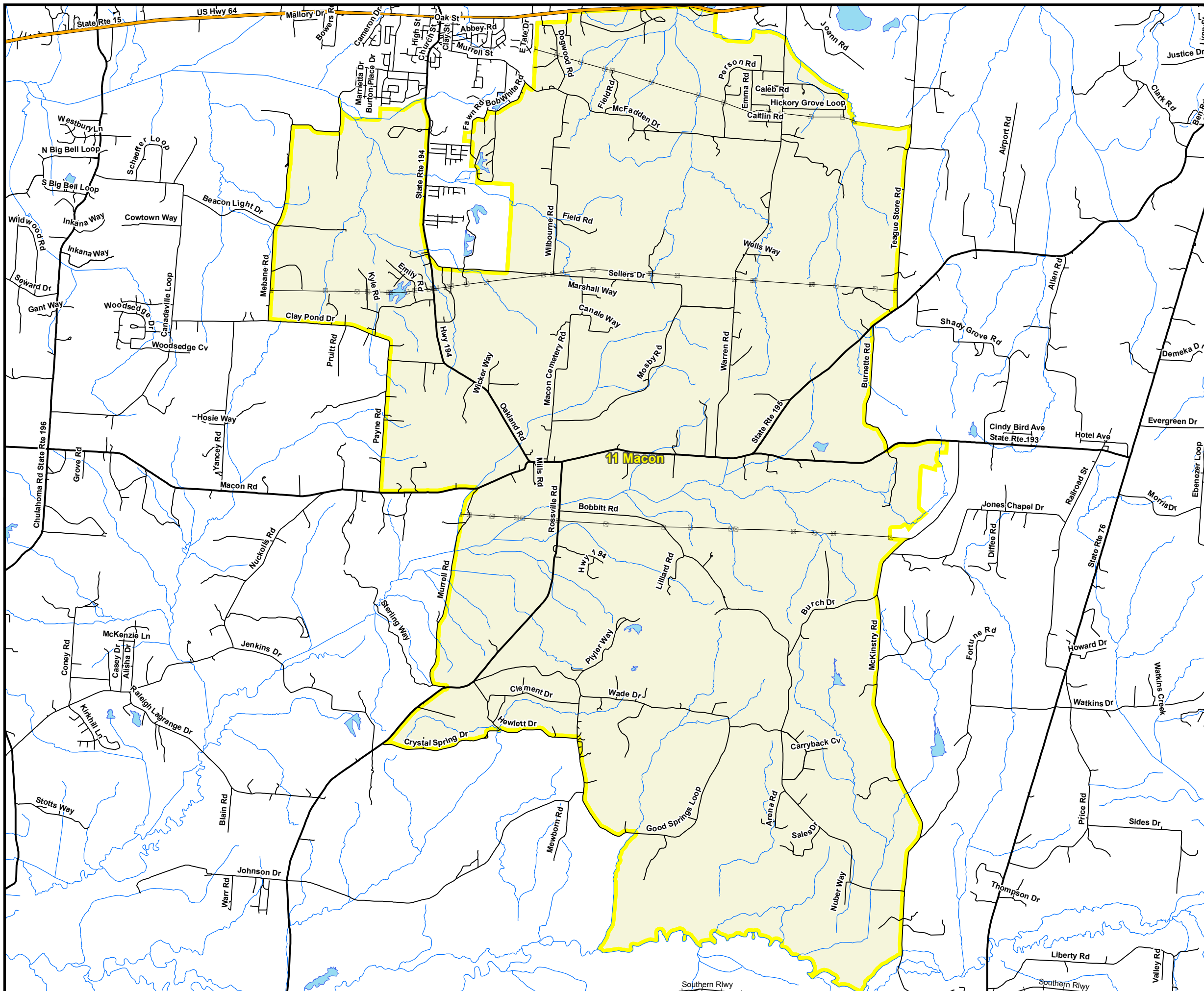
11 Macon Voting Precinct

TOTAL POPULATION	3,173
WHITE POPULATION	2,450
% WHITE	77.2%
BLACK POPULATION	507
% BLACK	16%
OTHER POPULATION	216
% OTHER	6.8%
HISPANIC POPULATION	97
% HISPANIC	3.1%
REGISTERED VOTERS	2,266

-  Interstates
-  U.S. Highway
-  State Highway
-  Local Roads
-  Railroads
-  Stream
-  Powerline (Incomplete)
-  Lakes / Rivers
- City, Town**
-  City, Town
-  County













Created On: 12/15/2021

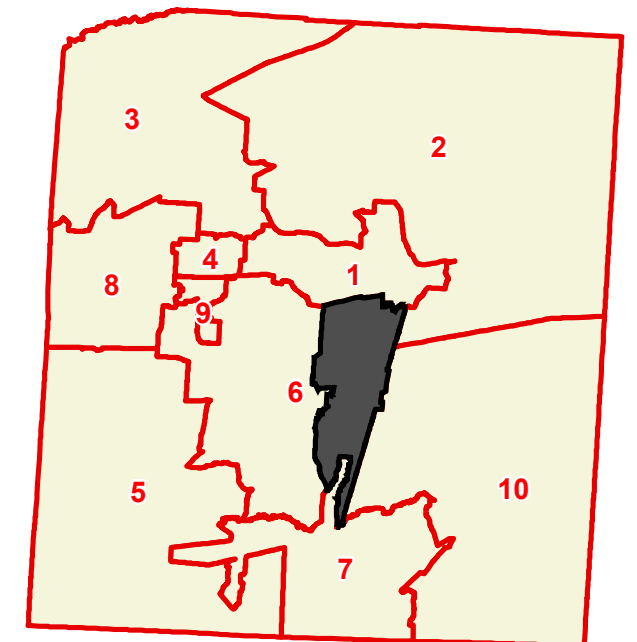


Fayette County

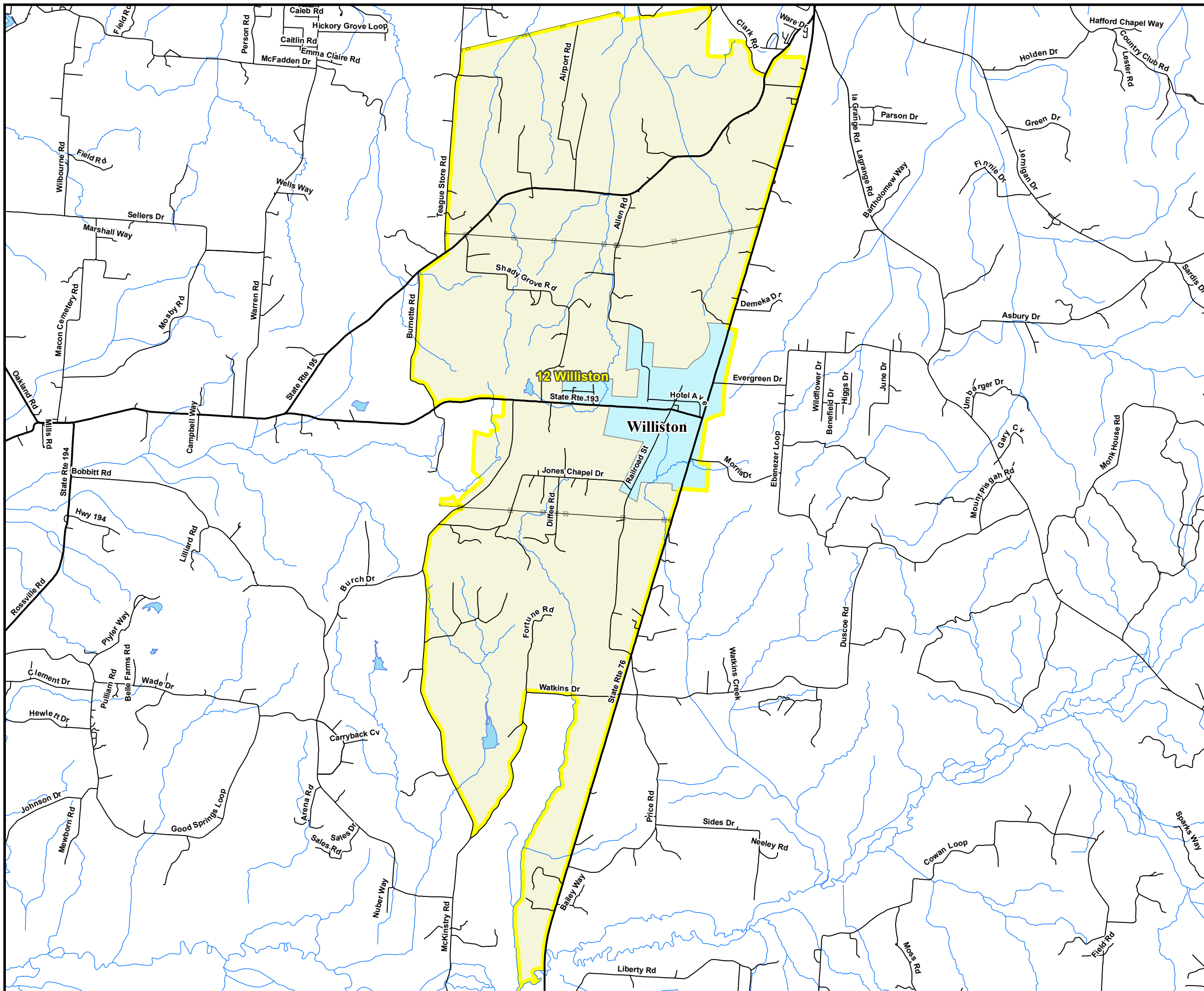
12 Williston Voting Precinct

TOTAL POPULATION	1,278
WHITE POPULATION	825
% WHITE	64.6%
BLACK POPULATION	392
% BLACK	30.7%
OTHER POPULATION	61
% OTHER	4.8%
HISPANIC POPULATION	28
% HISPANIC	2.2%
REGISTERED VOTERS	973

-  Interstates
-  U.S. Highway
-  State Highway
-  Local Roads
-  Railroads
-  Stream
-  Powerline (Incomplete)
-  Lakes / Rivers
- City, Town**
-  City, Town
-  County













Created On: 12/15/2021

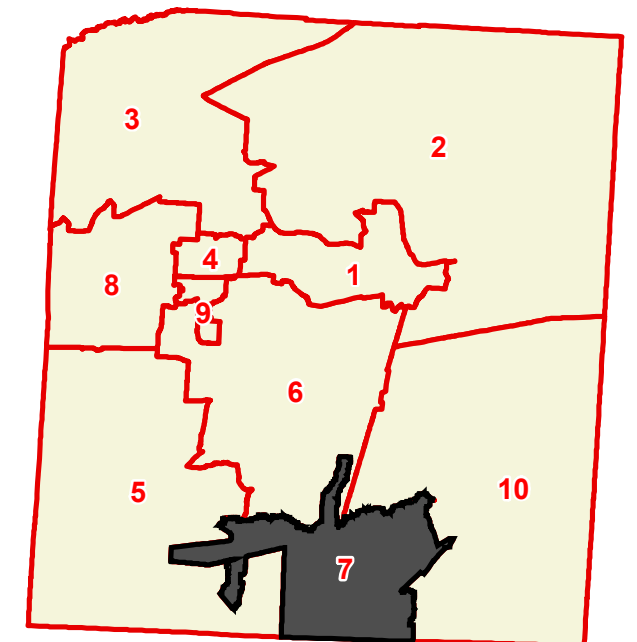


Fayette County

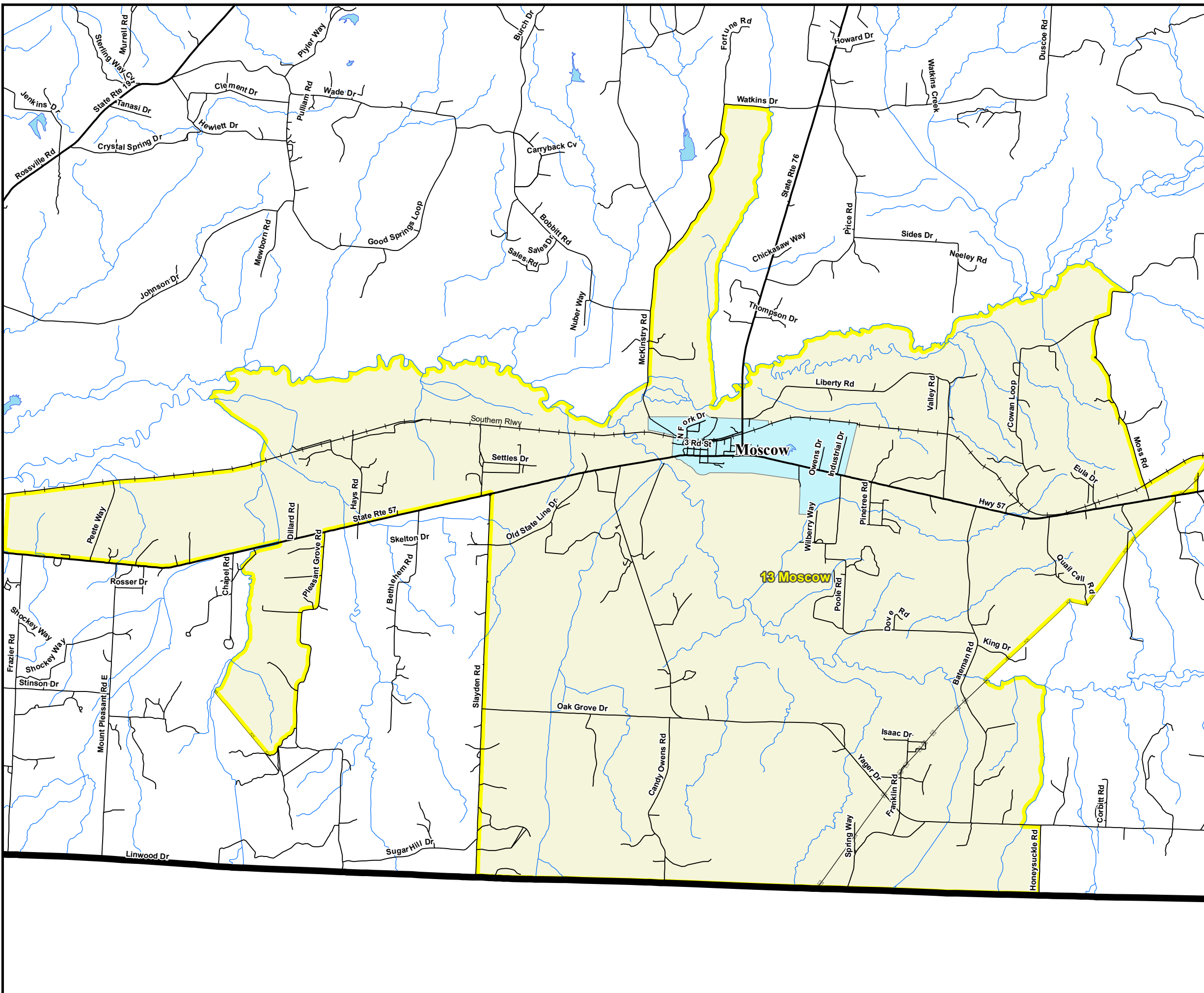
13 Moscow Voting Precinct

TOTAL POPULATION	2,164
WHITE POPULATION	993
% WHITE	45.9%
BLACK POPULATION	1,086
% BLACK	50.2%
OTHER POPULATION	85
% OTHER	3.9%
HISPANIC POPULATION	40
% HISPANIC	1.8%
REGISTERED VOTERS	1,504

-  Interstates
-  U.S. Highway
-  State Highway
-  Local Roads
-  Railroads
-  Stream
-  Powerline (Incomplete)
-  Lakes / Rivers
- City, Town**
-  City, Town
-  County













Created On: 12/15/2021

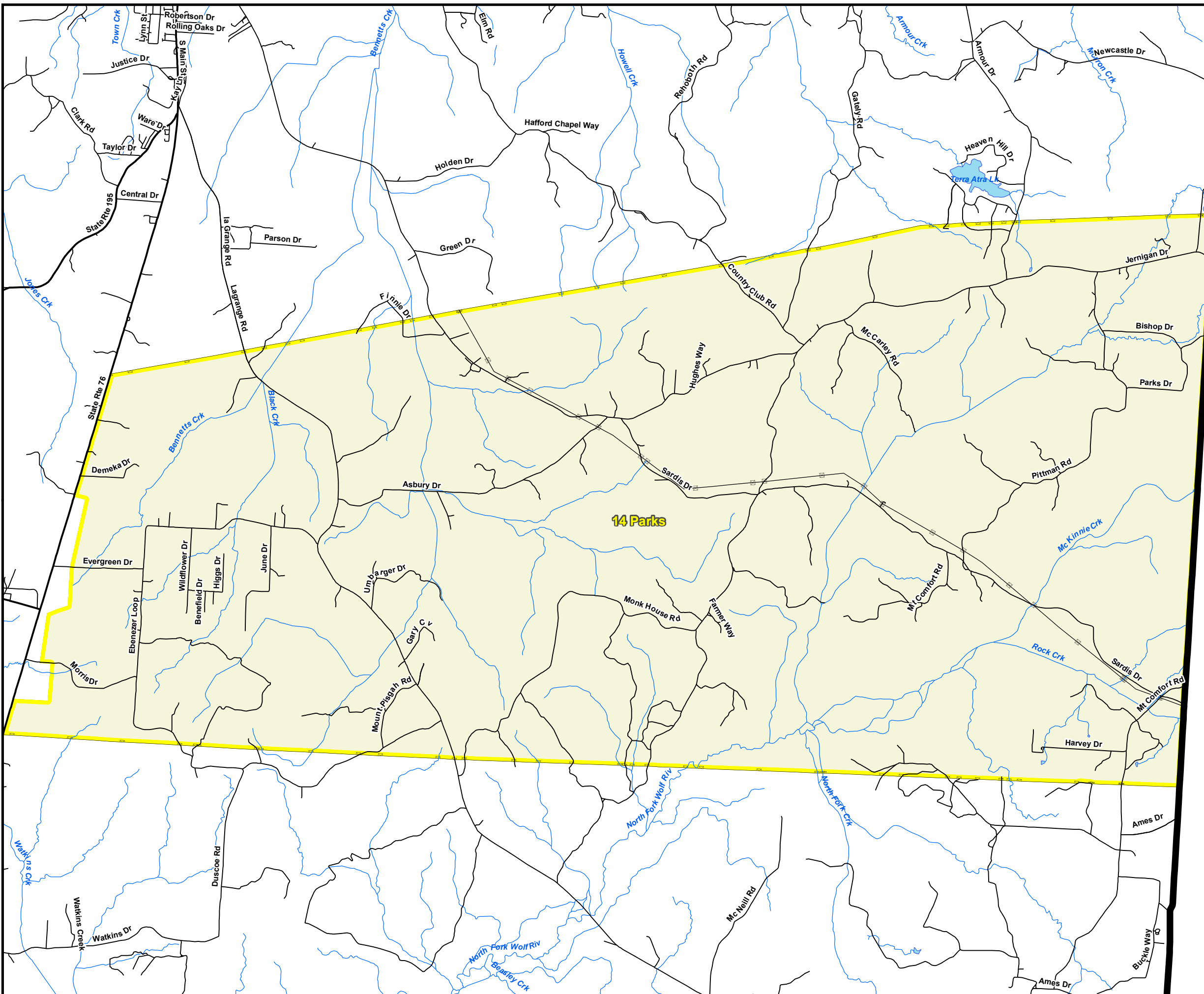
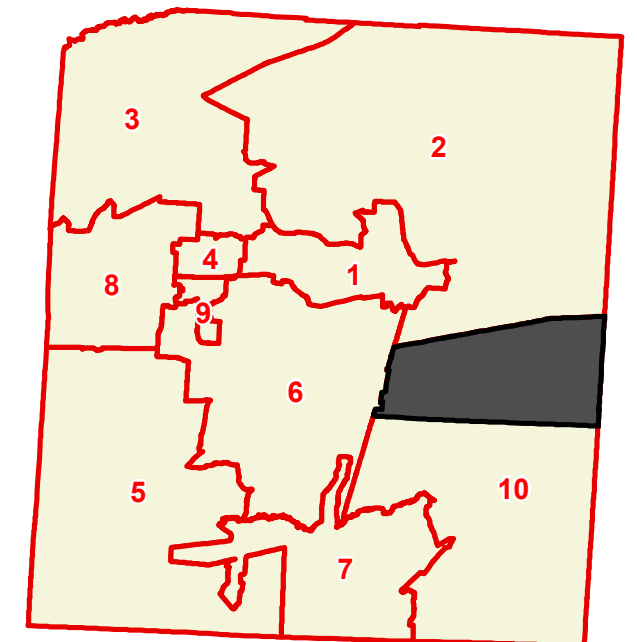


Fayette County

14 Parks Voting Precinct

TOTAL POPULATION	1,168
WHITE POPULATION	927
% WHITE	79.4%
BLACK POPULATION	171
% BLACK	14.6%
OTHER POPULATION	70
% OTHER	6%
HISPANIC POPULATION	28
% HISPANIC	2.4%
REGISTERED VOTERS	808

-  Interstates
-  U.S. Highway
-  State Highway
-  Local Roads
-  Railroads
-  Stream
-  Powerline (Incomplete)
-  Lakes / Rivers
- City, Town**
-  City, Town
-  County









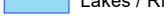



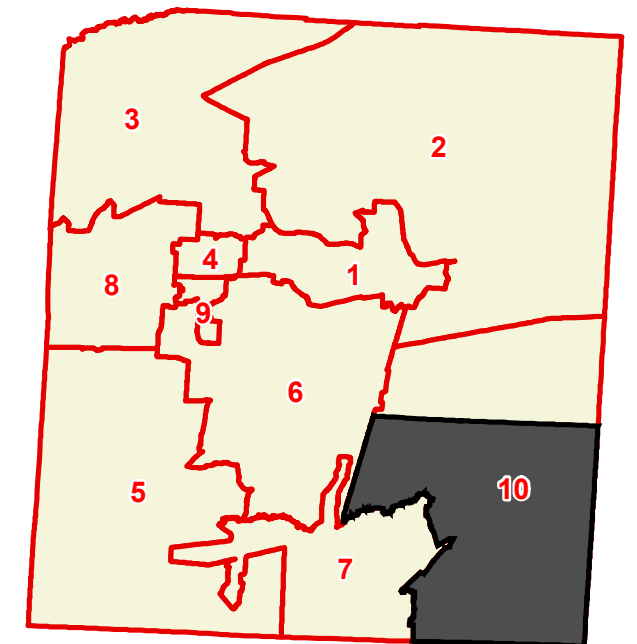
Created On: 12/15/2021

Fayette County

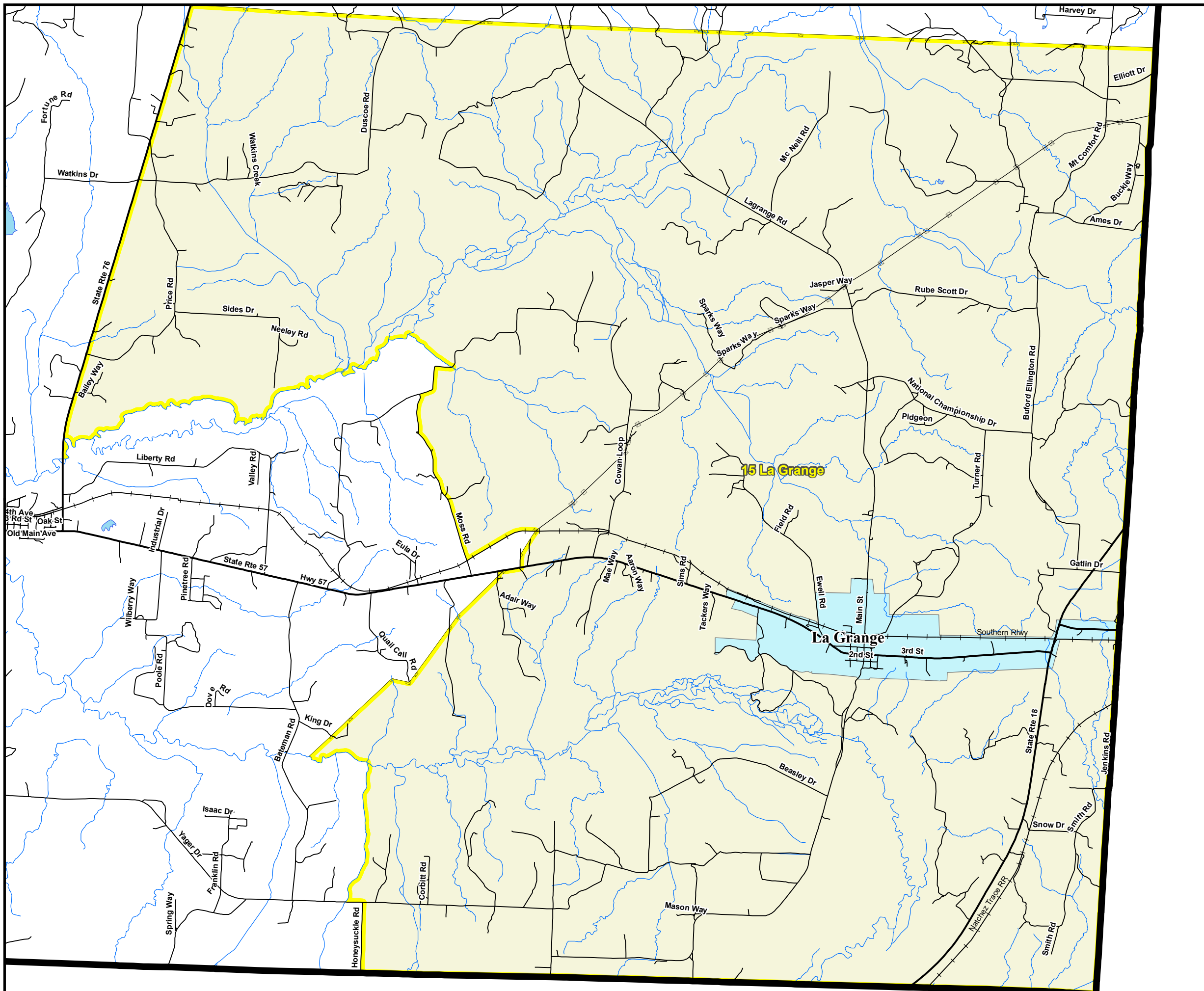
15 La Grange Voting Precinct

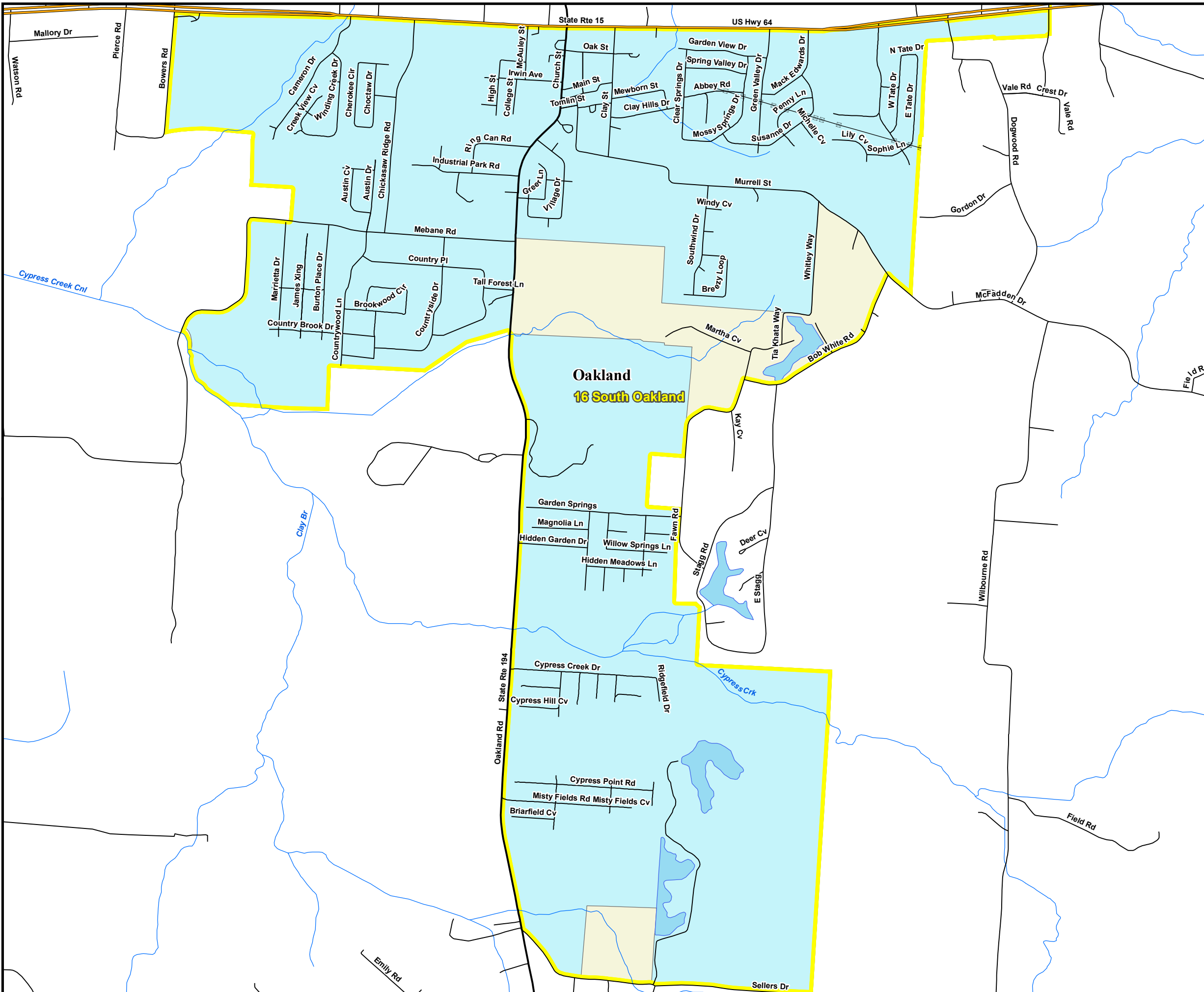
TOTAL POPULATION	1,000
WHITE POPULATION	612
% WHITE	61.2%
BLACK POPULATION	321
% BLACK	32.1%
OTHER POPULATION	67
% OTHER	6.7%
HISPANIC POPULATION	19
% HISPANIC	1.9%
REGISTERED VOTERS	736

-  Interstates
-  U.S. Highway
-  State Highway
-  Local Roads
-  Railroads
-  Stream
-  Powerline (Incomplete)
-  Lakes / Rivers
- City, Town**
-  City, Town
-  County



Created On: 12/15/2021



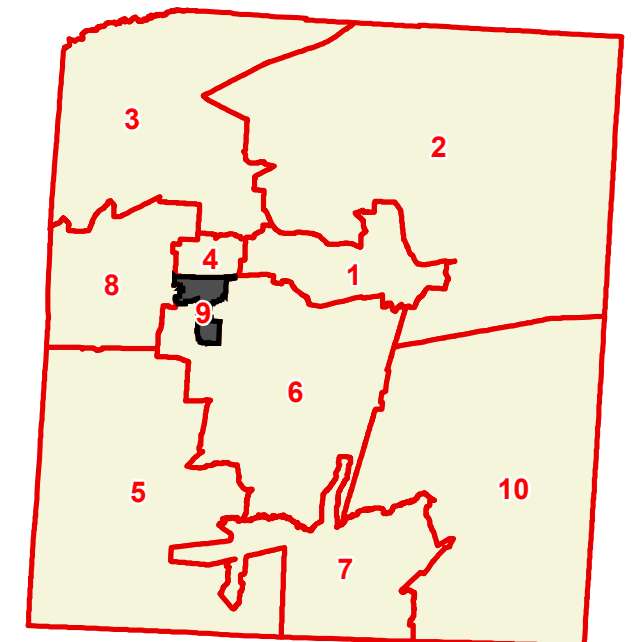


Fayette County

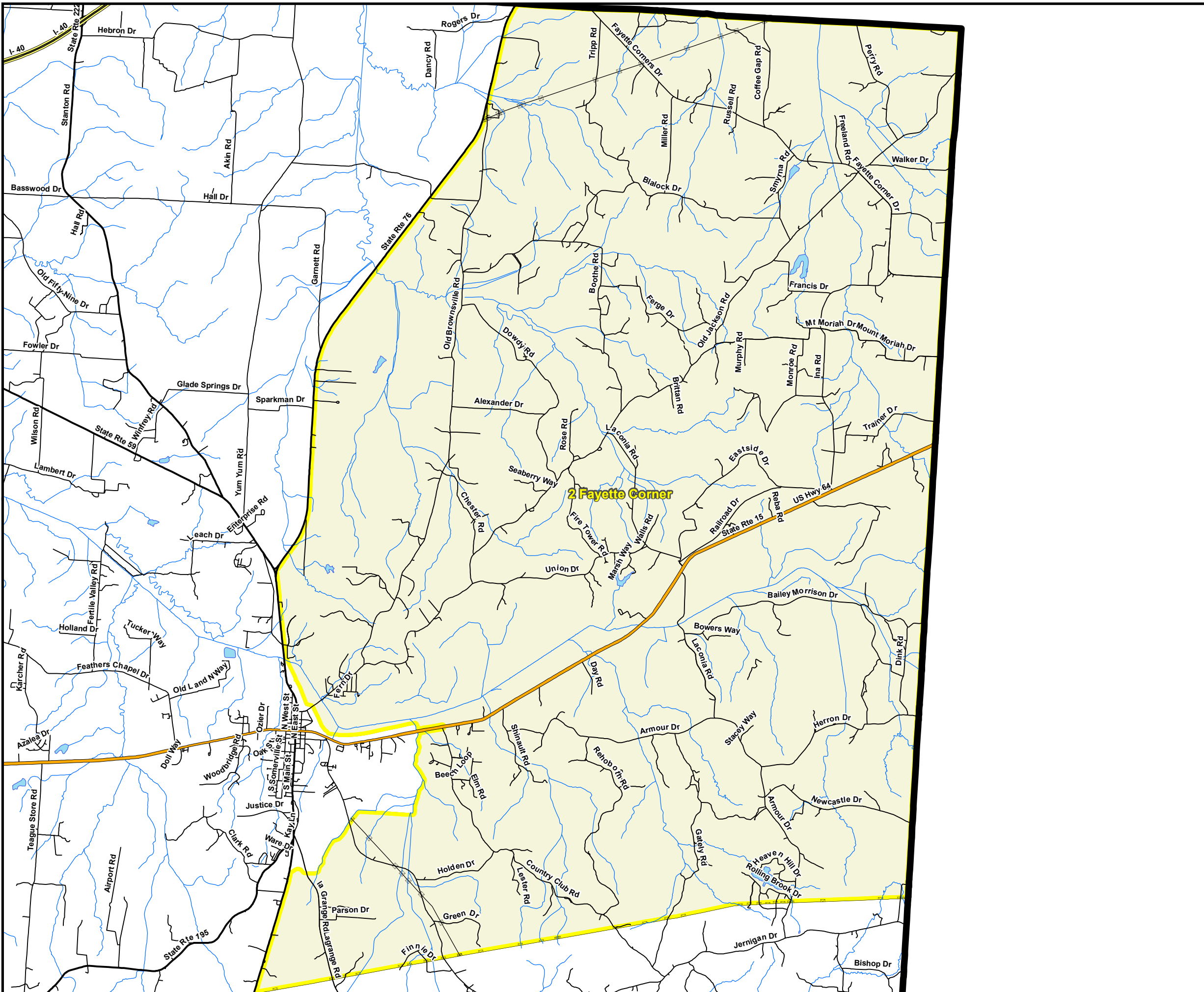
16 South Oakland Voting Precinct

TOTAL POPULATION	4,615
WHITE POPULATION	3,050
% WHITE	66.1%
BLACK POPULATION	1,205
% BLACK	26.1%
OTHER POPULATION	360
% OTHER	7.8%
HISPANIC POPULATION	166
% HISPANIC	3.6%
REGISTERED VOTERS	3,168

- Interstates
- U.S. Highway
- State Highway
- Local Roads
- Railroads
- Stream
- Powerline (Incomplete)
- Lakes / Rivers
- City, Town**
- City, Town
- County



Created On: 12/15/2021

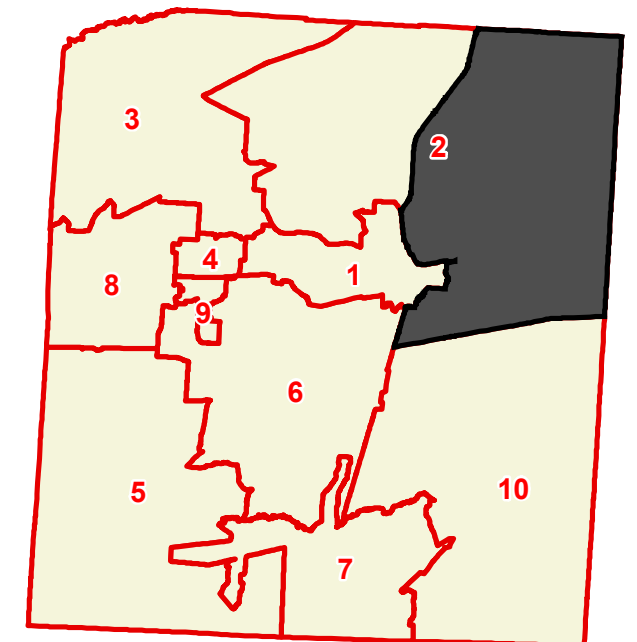


Fayette County

2 Fayette Corner Voting Precinct

TOTAL POPULATION	2,771
WHITE POPULATION	1,950
% WHITE	70.4%
BLACK POPULATION	622
% BLACK	22.4%
OTHER POPULATION	199
% OTHER	7.2%
HISPANIC POPULATION	83
% HISPANIC	3%
REGISTERED VOTERS	1,830

- Interstates
- U.S. Highway
- State Highway
- Local Roads
- Railroads
- Stream
- Powerline (Incomplete)
- Lakes / Rivers
- City, Town**
- City, Town
- County













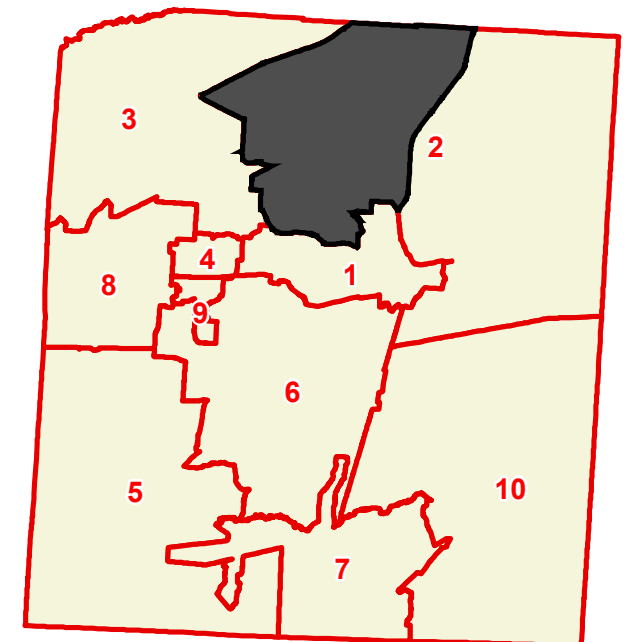
Created On: 12/15/2021

Fayette County

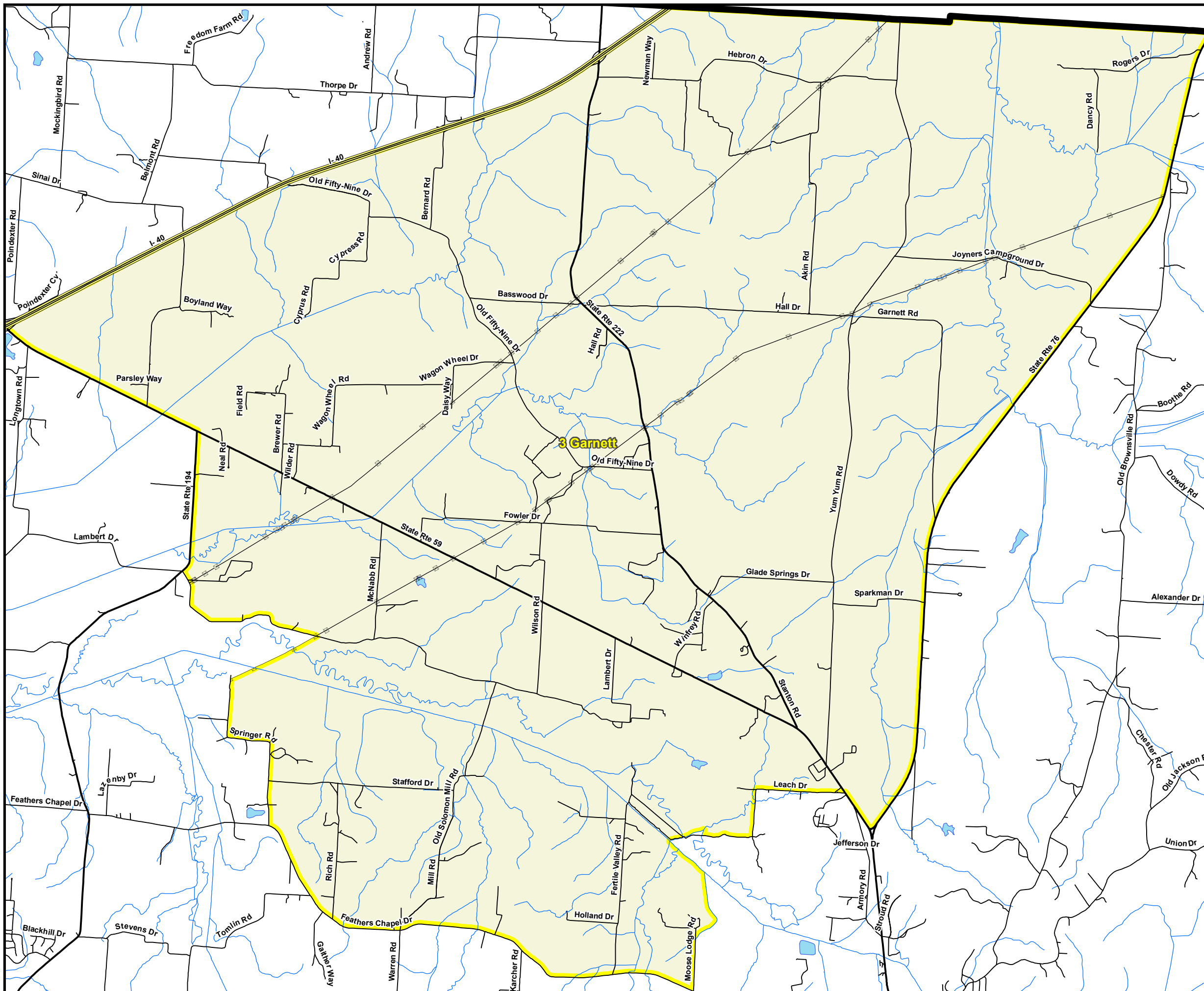
3 Garnett Voting Precinct

TOTAL POPULATION	1,512
WHITE POPULATION	658
% WHITE	43.5%
BLACK POPULATION	780
% BLACK	51.6%
OTHER POPULATION	74
% OTHER	4.9%
HISPANIC POPULATION	40
% HISPANIC	2.6%
REGISTERED VOTERS	1,033

-  Interstates
-  U.S. Highway
-  State Highway
-  Local Roads
-  Railroads
-  Stream
-  Powerline (Incomplete)
-  Lakes / Rivers
- City, Town**
-  City, Town
-  County






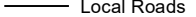






Created On: 12/15/2021

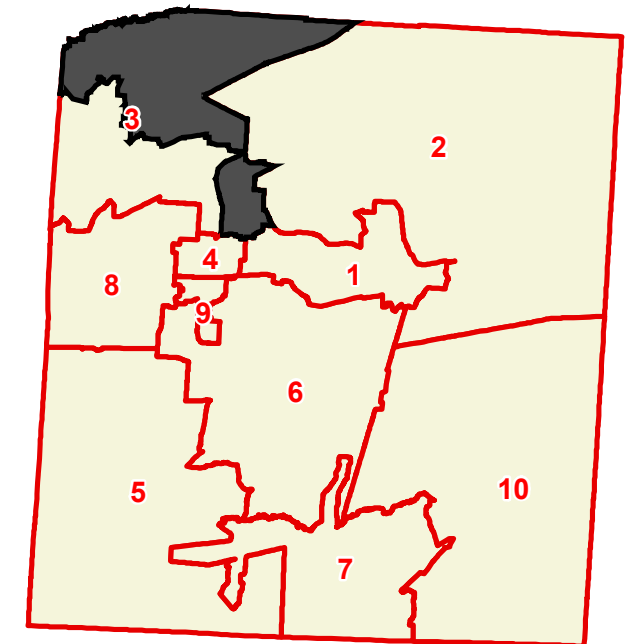


Fayette County

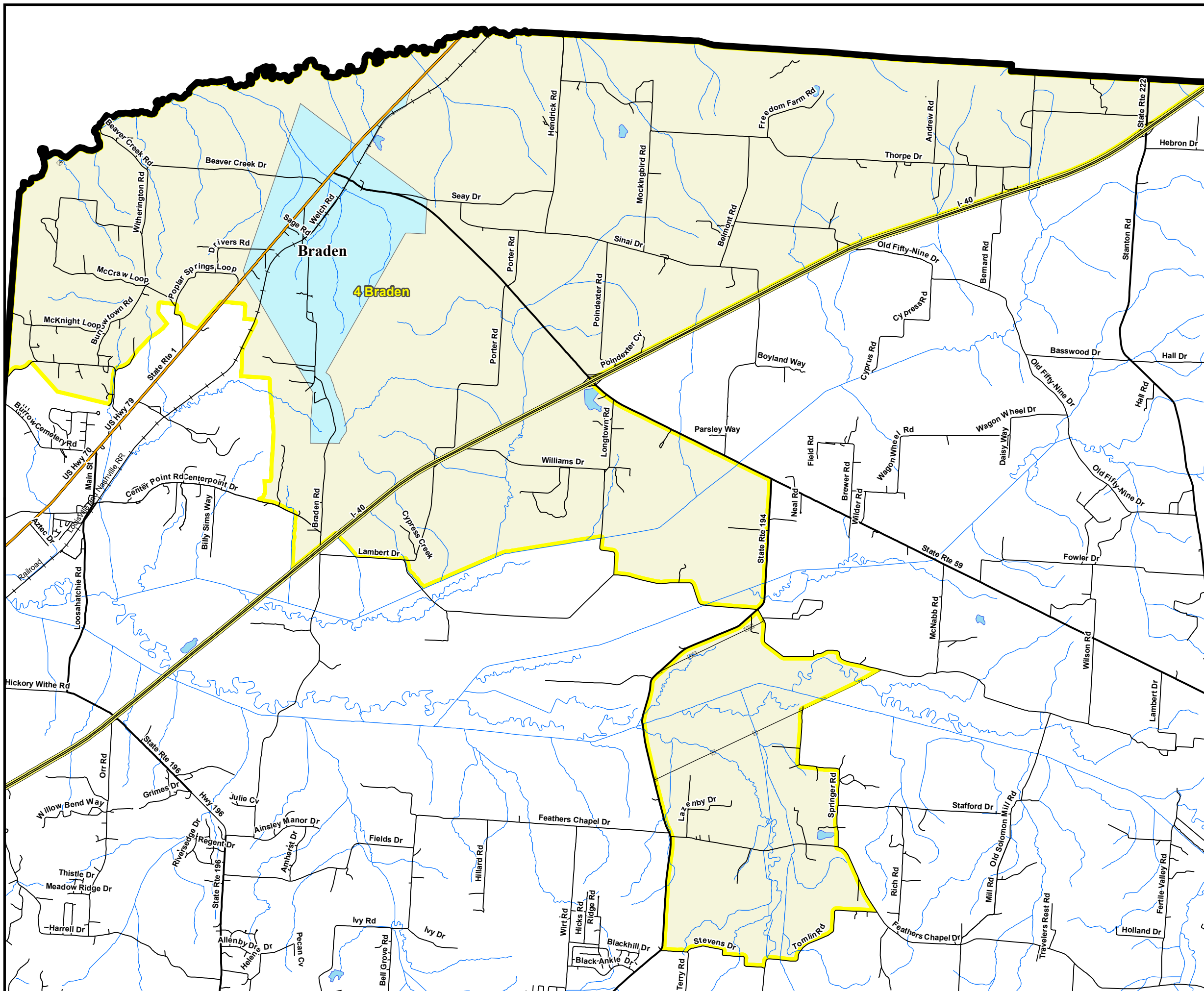
4 Braden Voting Precinct

TOTAL POPULATION	1,418
WHITE POPULATION	894
% WHITE	63%
BLACK POPULATION	439
% BLACK	31%
OTHER POPULATION	85
% OTHER	6%
HISPANIC POPULATION	30
% HISPANIC	2.1%
REGISTERED VOTERS	1,036

-  Interstates
-  U.S. Highway
-  State Highway
-  Local Roads
-  Railroads
-  Stream
-  Powerline (Incomplete)
-  Lakes / Rivers
- City, Town**
-  City, Town
-  County













Created On: 12/15/2021

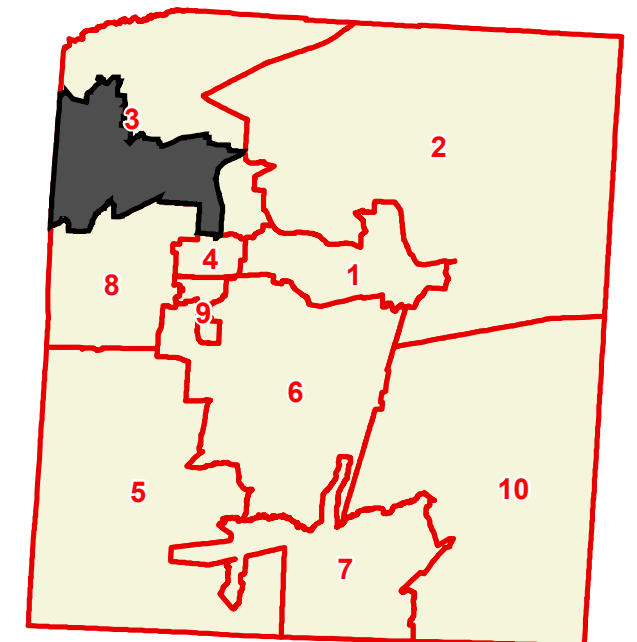


Fayette County

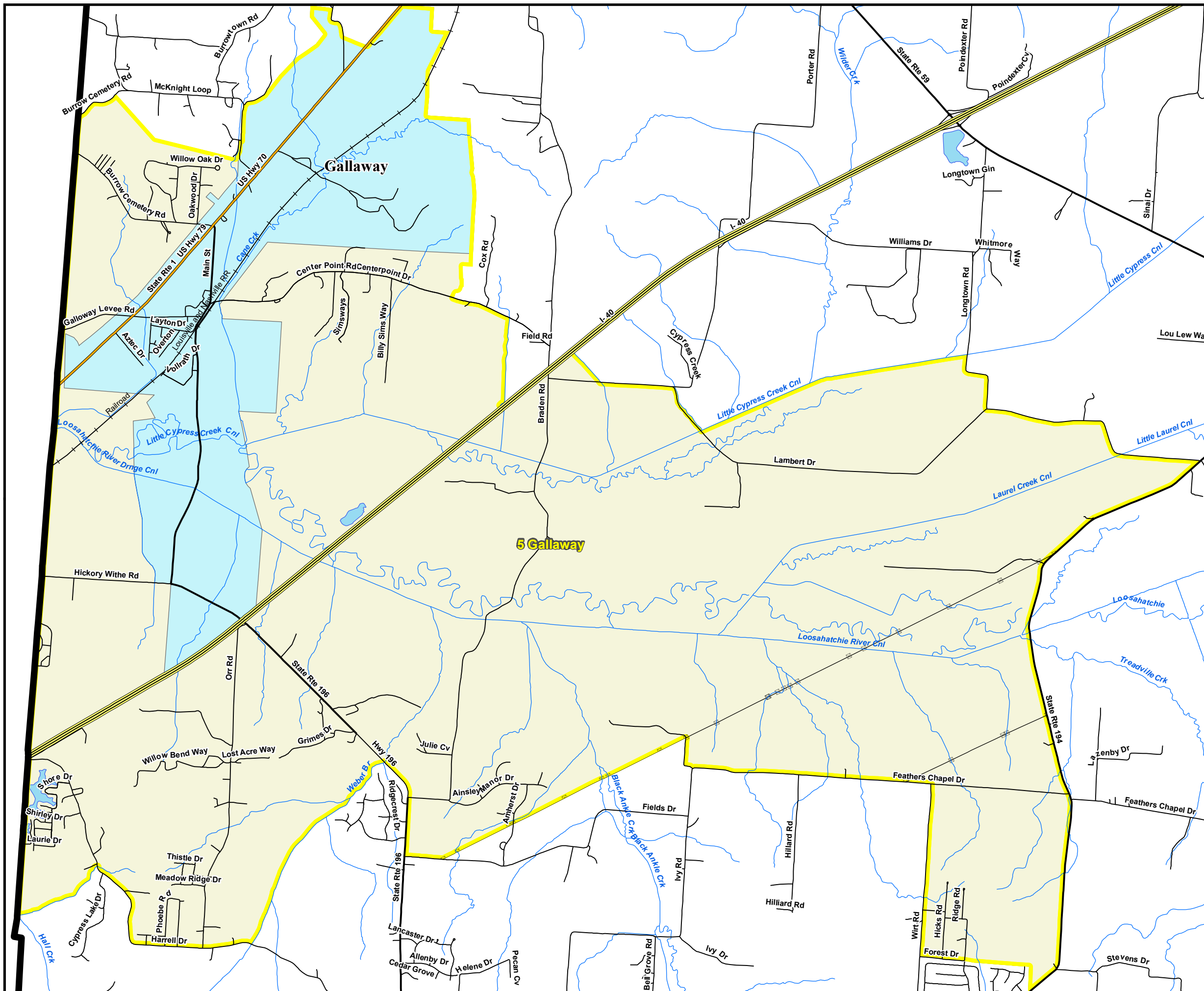
5 Galloway Voting Precinct

TOTAL POPULATION	2,837
WHITE POPULATION	1,753
% WHITE	61.8%
BLACK POPULATION	679
% BLACK	23.9%
OTHER POPULATION	405
% OTHER	14.3%
HISPANIC POPULATION	335
% HISPANIC	11.8%
REGISTERED VOTERS	1,511

-  Interstates
-  U.S. Highway
-  State Highway
-  Local Roads
-  Railroads
-  Stream
-  Powerline (Incomplete)
-  Lakes / Rivers
- City, Town**
-  City, Town
-  County






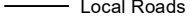



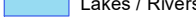
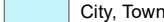
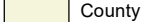
Created On: 12/15/2021

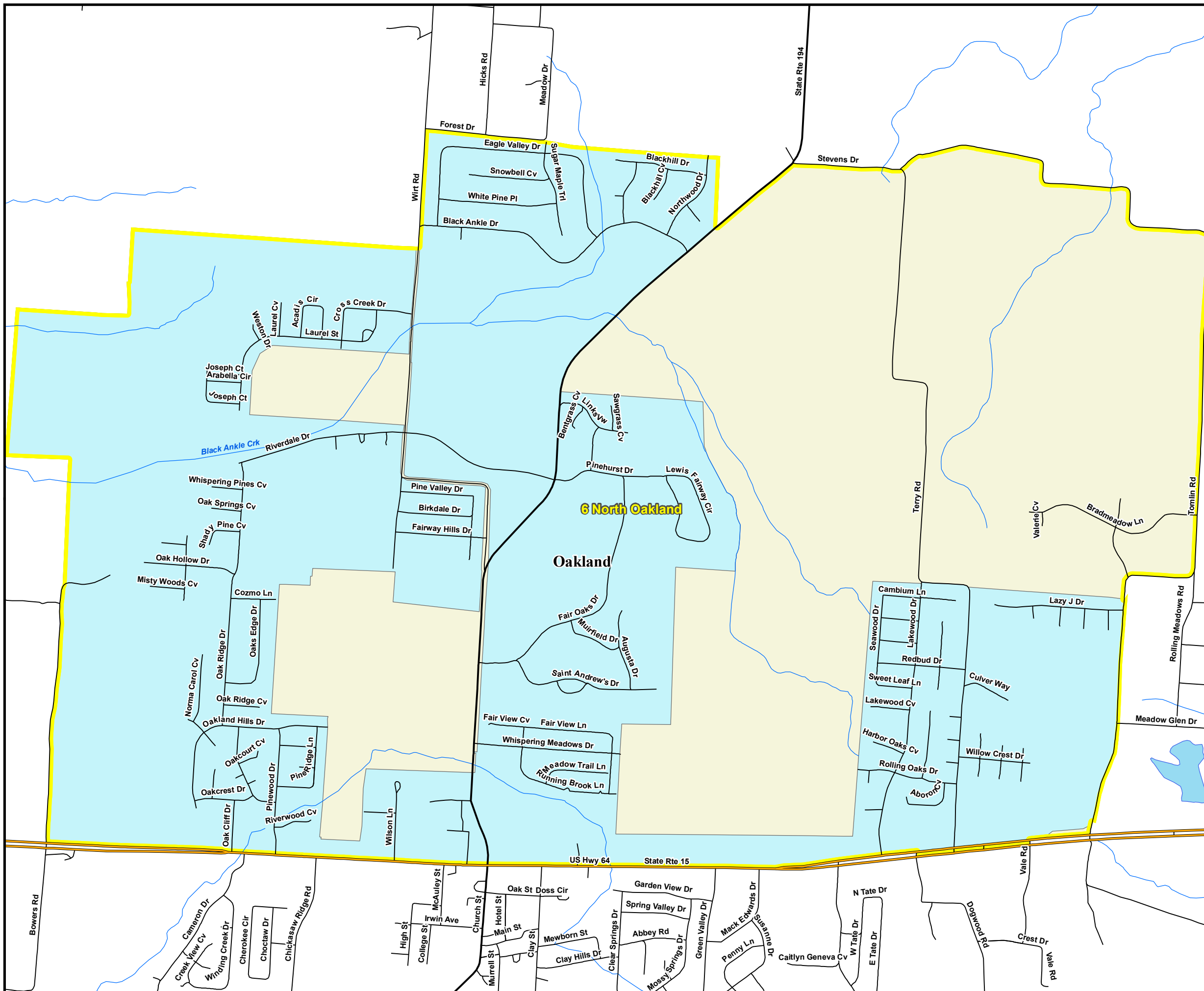
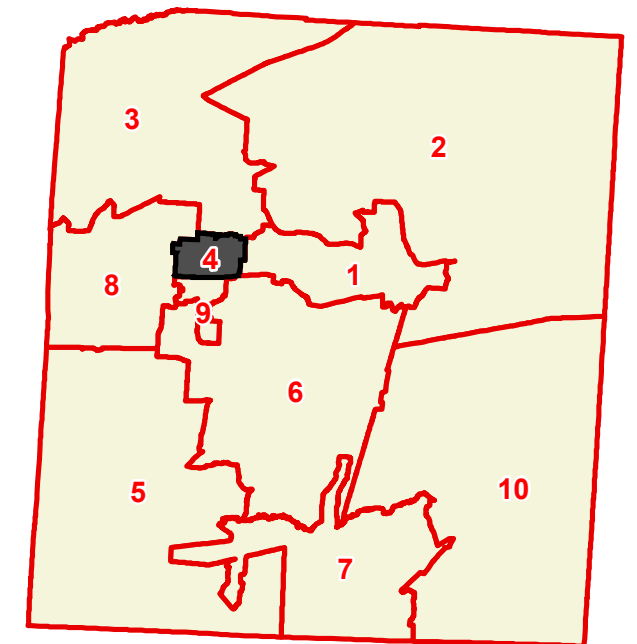


Fayette County

6 North Oakland Voting Precinct

TOTAL POPULATION	4,426
WHITE POPULATION	3,302
% WHITE	74.6%
BLACK POPULATION	793
% BLACK	17.9%
OTHER POPULATION	331
% OTHER	7.5%
HISPANIC POPULATION	132
% HISPANIC	3%
REGISTERED VOTERS	3,357

-  Interstates
-  U.S. Highway
-  State Highway
-  Local Roads
-  Railroads
-  Stream
-  Powerline (Incomplete)
-  Lakes / Rivers
- City, Town**
-  City, Town
-  County













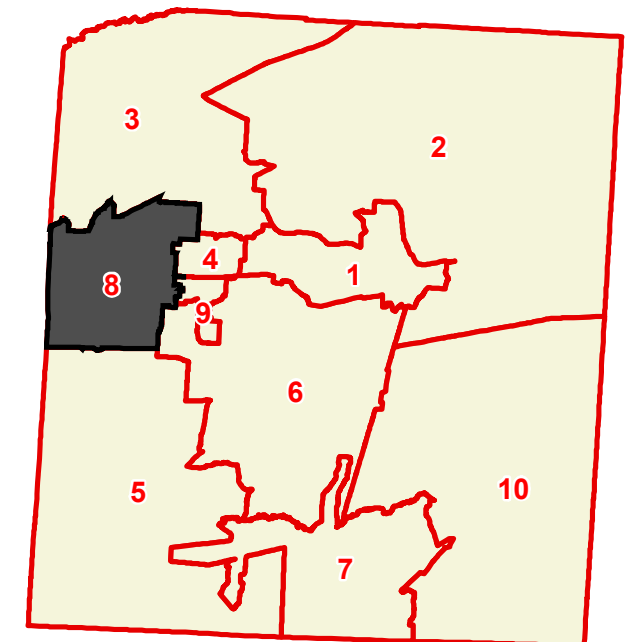
Created On: 12/15/2021

Fayette County

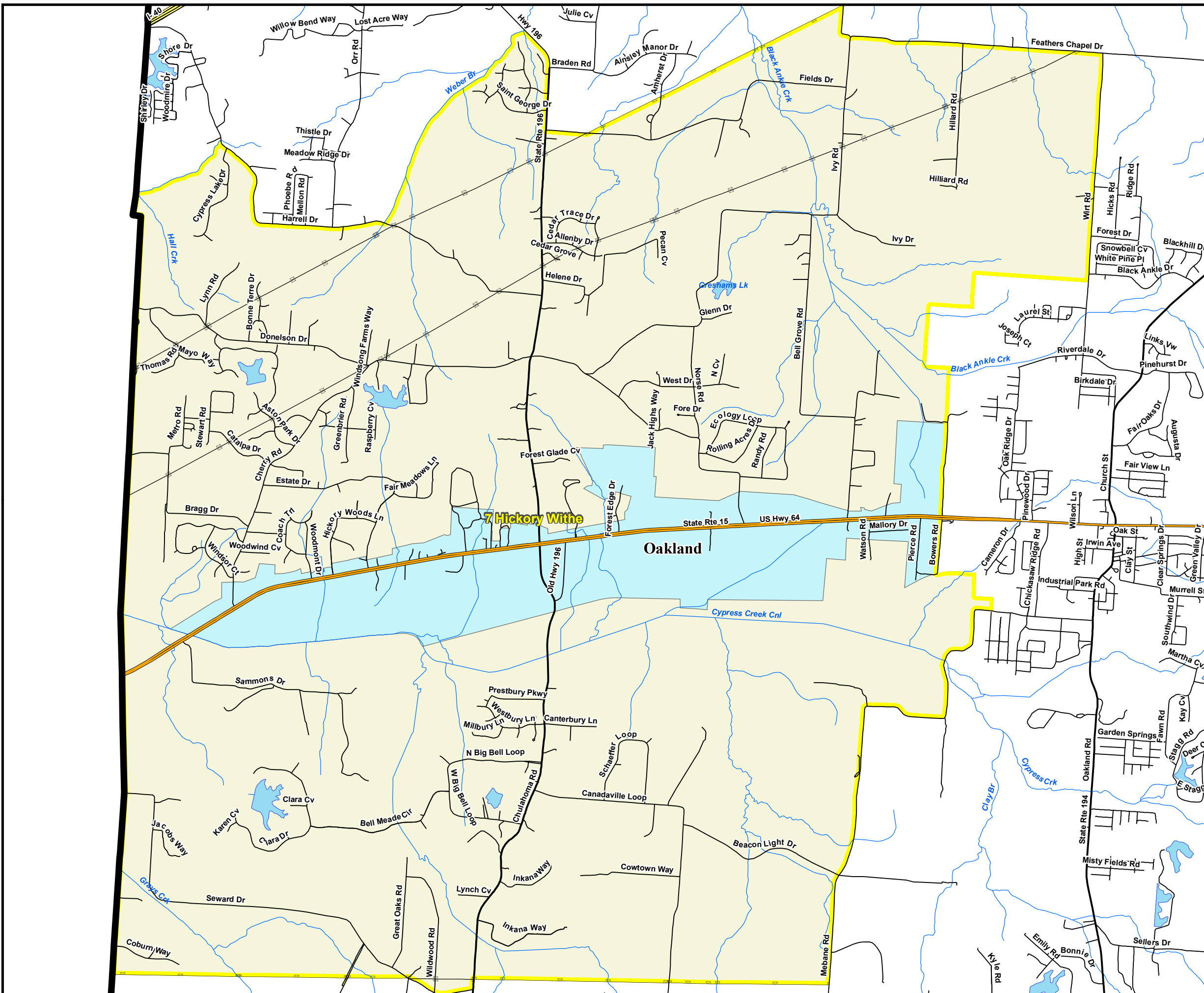
7 Hickory Withe Voting Precinct

TOTAL POPULATION	4,462
WHITE POPULATION	3,444
% WHITE	77.2%
BLACK POPULATION	684
% BLACK	15.3%
OTHER POPULATION	334
% OTHER	7.5%
HISPANIC POPULATION	130
% HISPANIC	2.9%
REGISTERED VOTERS	3,556

-  Interstates
-  U.S. Highway
-  State Highway
-  Local Roads
-  Railroads
-  Stream
-  Powerline (Incomplete)
-  Lakes / Rivers
- City, Town**
-  City, Town
-  County













Created On: 12/15/2021

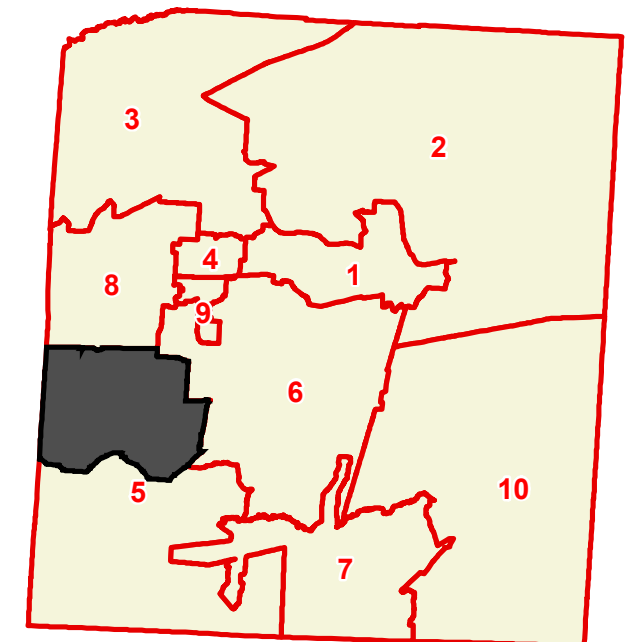


Fayette County

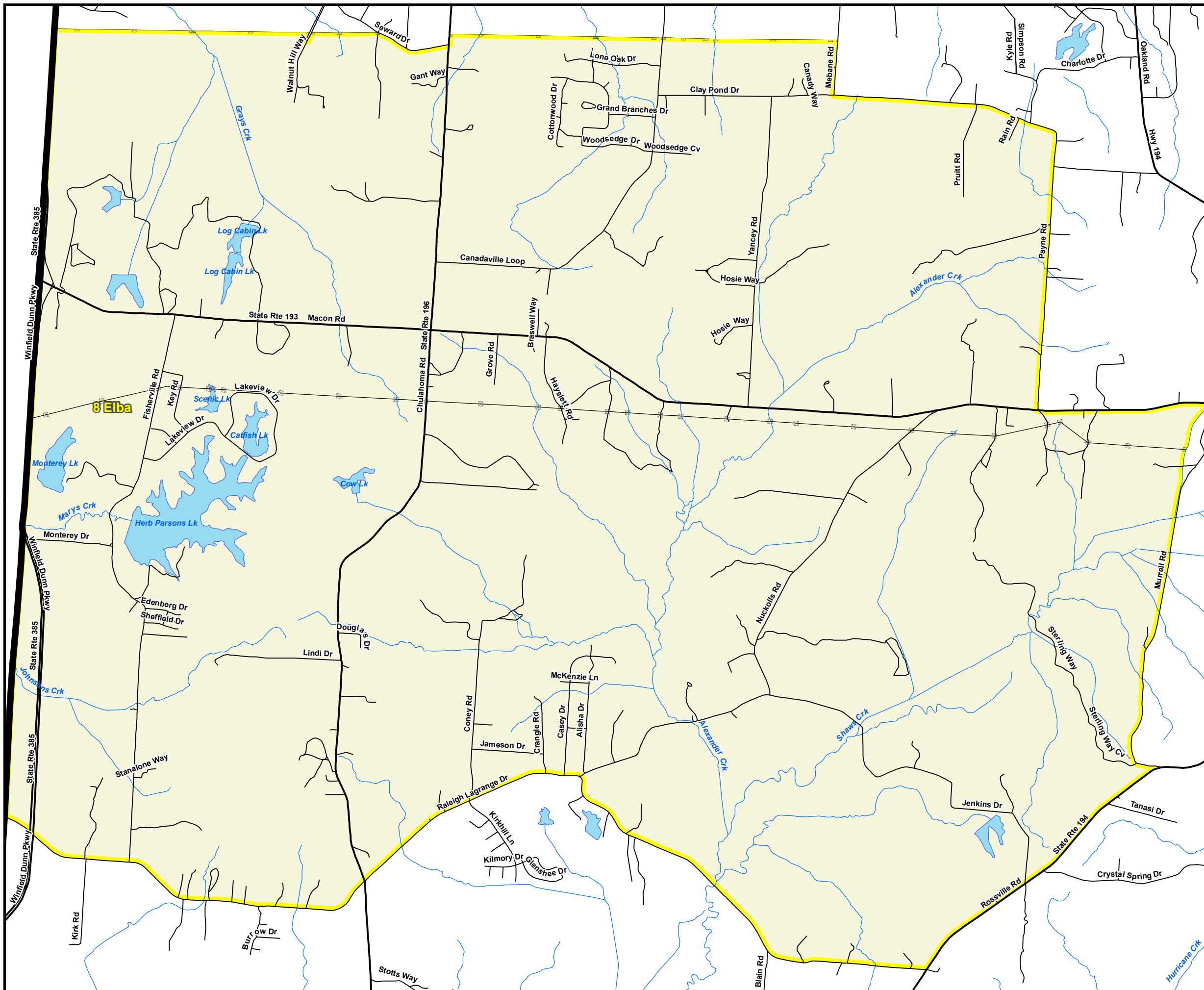
8 Elba Voting Precinct

TOTAL POPULATION	2,256
WHITE POPULATION	1,563
% WHITE	69.3%
BLACK POPULATION	534
% BLACK	23.7%
OTHER POPULATION	159
% OTHER	7%
HISPANIC POPULATION	50
% HISPANIC	2.2%
REGISTERED VOTERS	1,858

-  Interstates
-  U.S. Highway
-  State Highway
-  Local Roads
-  Railroads
-  Stream
-  Powerline (Incomplete)
-  Lakes / Rivers
- City, Town**
-  City, Town
-  County













Created On: 12/15/2021

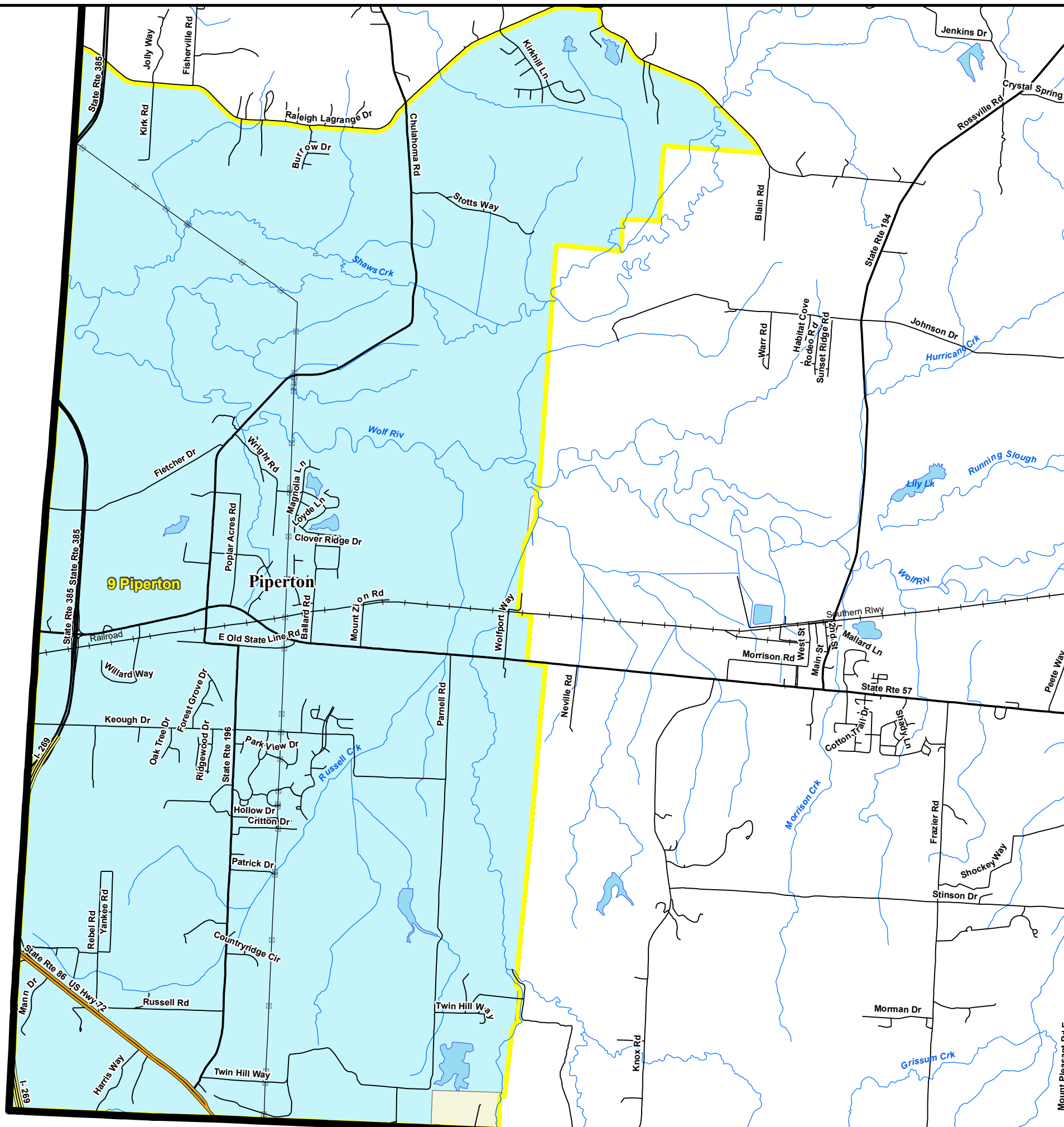
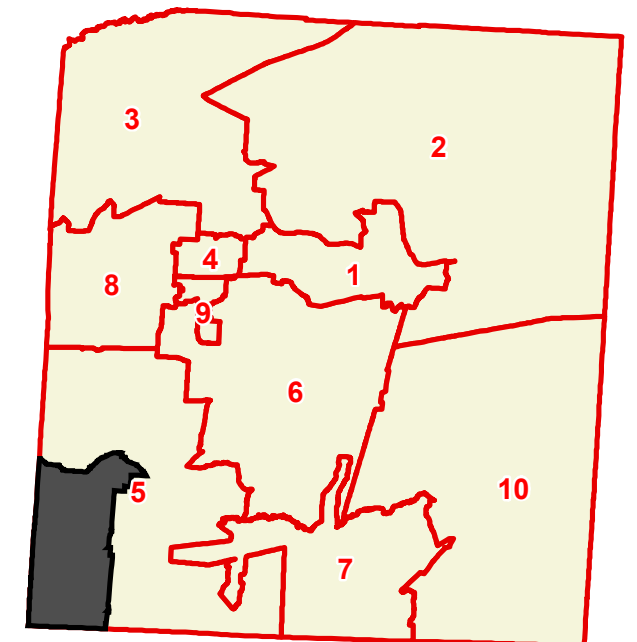


Fayette County

9 Piperton Voting Precinct

TOTAL POPULATION	2,264
WHITE POPULATION	1,706
% WHITE	75.4%
BLACK POPULATION	401
% BLACK	17.7%
OTHER POPULATION	157
% OTHER	6.9%
HISPANIC POPULATION	53
% HISPANIC	2.3%
REGISTERED VOTERS	1,958

-  Interstates
-  U.S. Highway
-  State Highway
-  Local Roads
-  Railroads
-  Stream
-  Powerline (Incomplete)
-  Lakes / Rivers
- City, Town**
-  City, Town
-  County



Created On: 12/15/2021